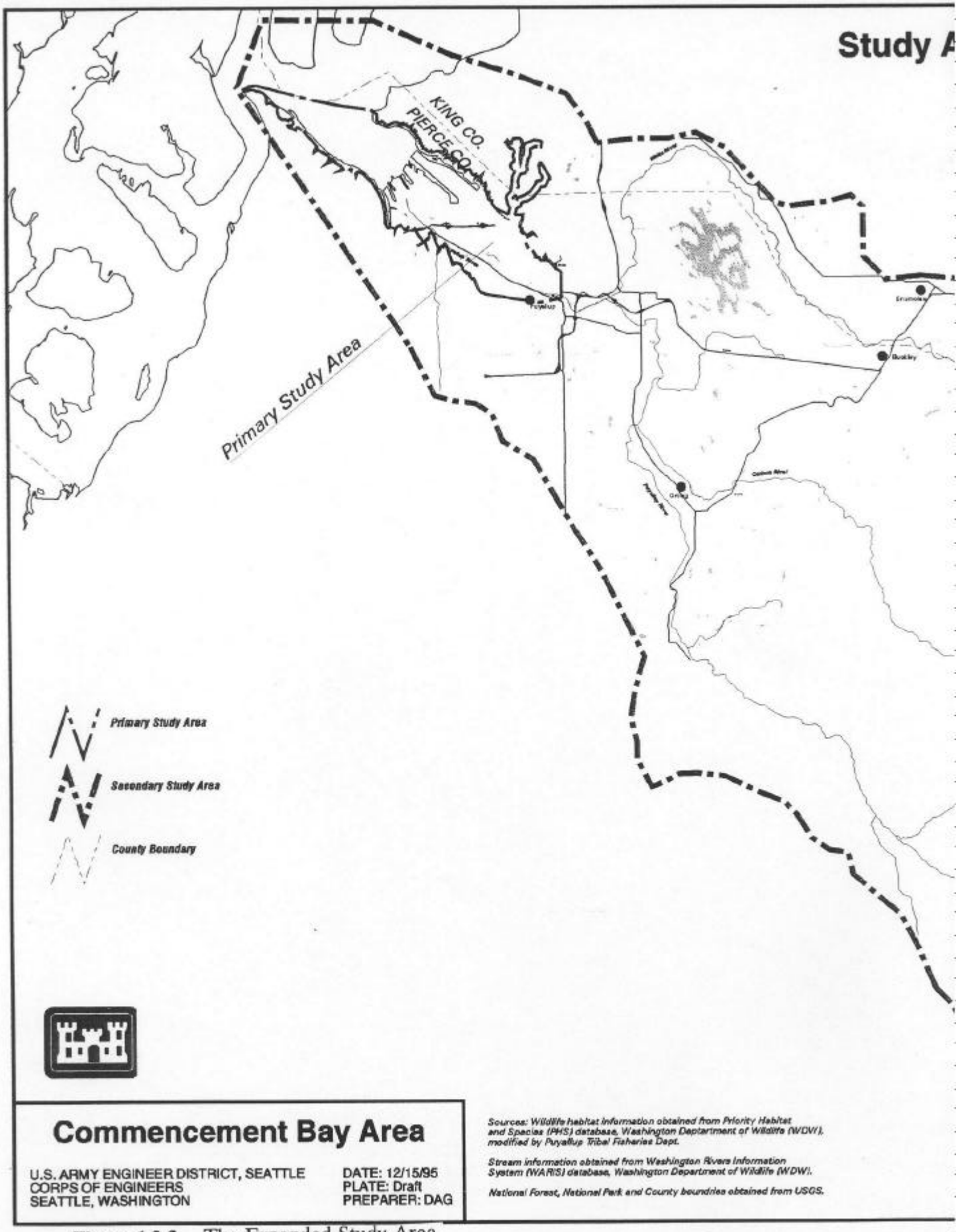

Figure 1.2-2. The Expanded Study Area

rea Map

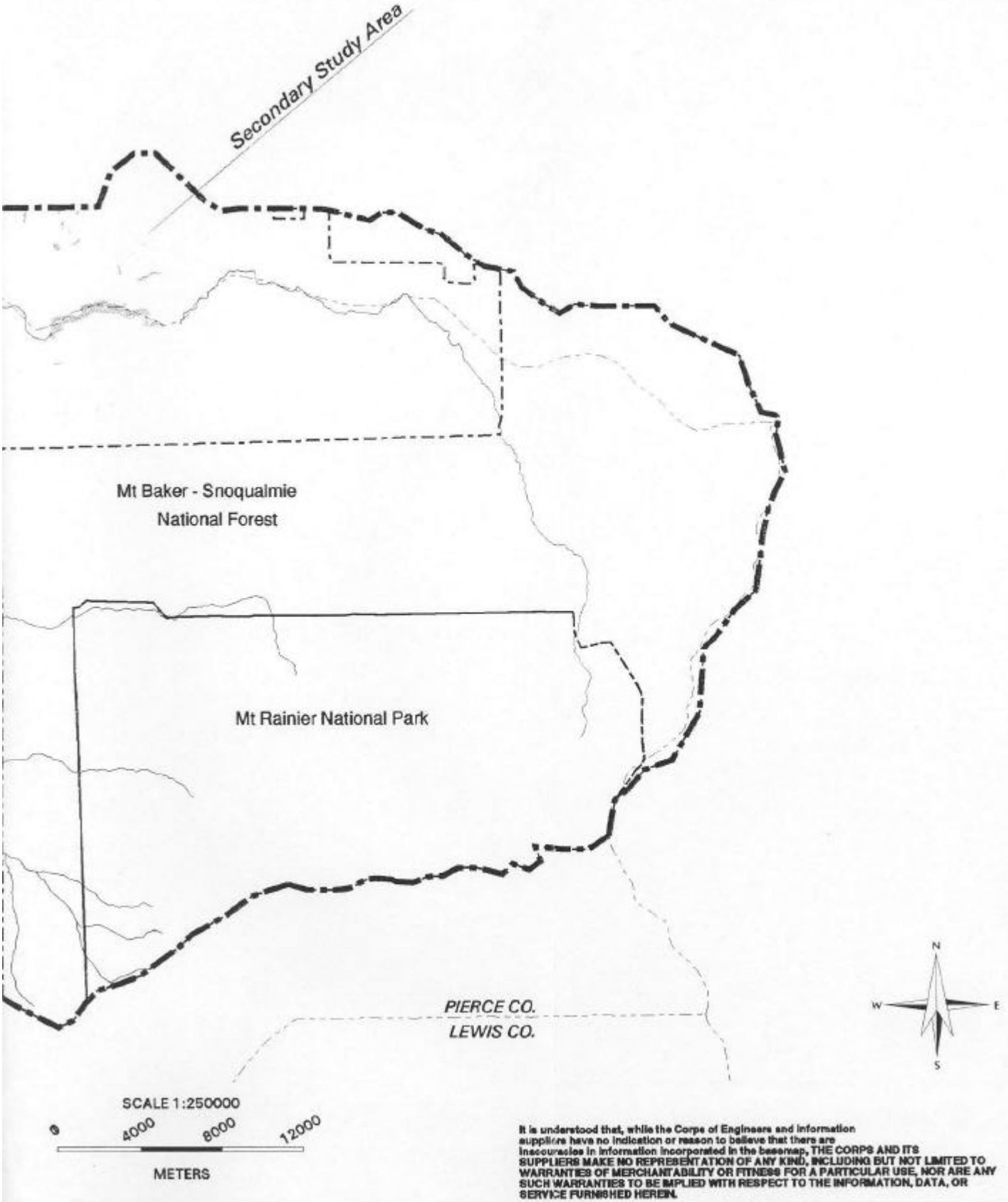

It is understood that, while the Corps of Engineers and information suppliers have no indication or reason to believe that there are inaccuracies in information incorporated in the basemap, THE CORPS AND ITS SUPPLIERS MAKE NO REPRESENTATION OF ANY KIND, INCLUDING BUT NOT LIMITED TO WARRANTIES OF MERCHANTABILITY OR FITNESS FOR A PARTICULAR USE, NOR ARE ANY SUCH WARRANTIES TO BE IMPLIED WITH RESPECT TO THE INFORMATION, DATA, OR SERVICE FURNISHED HEREIN.

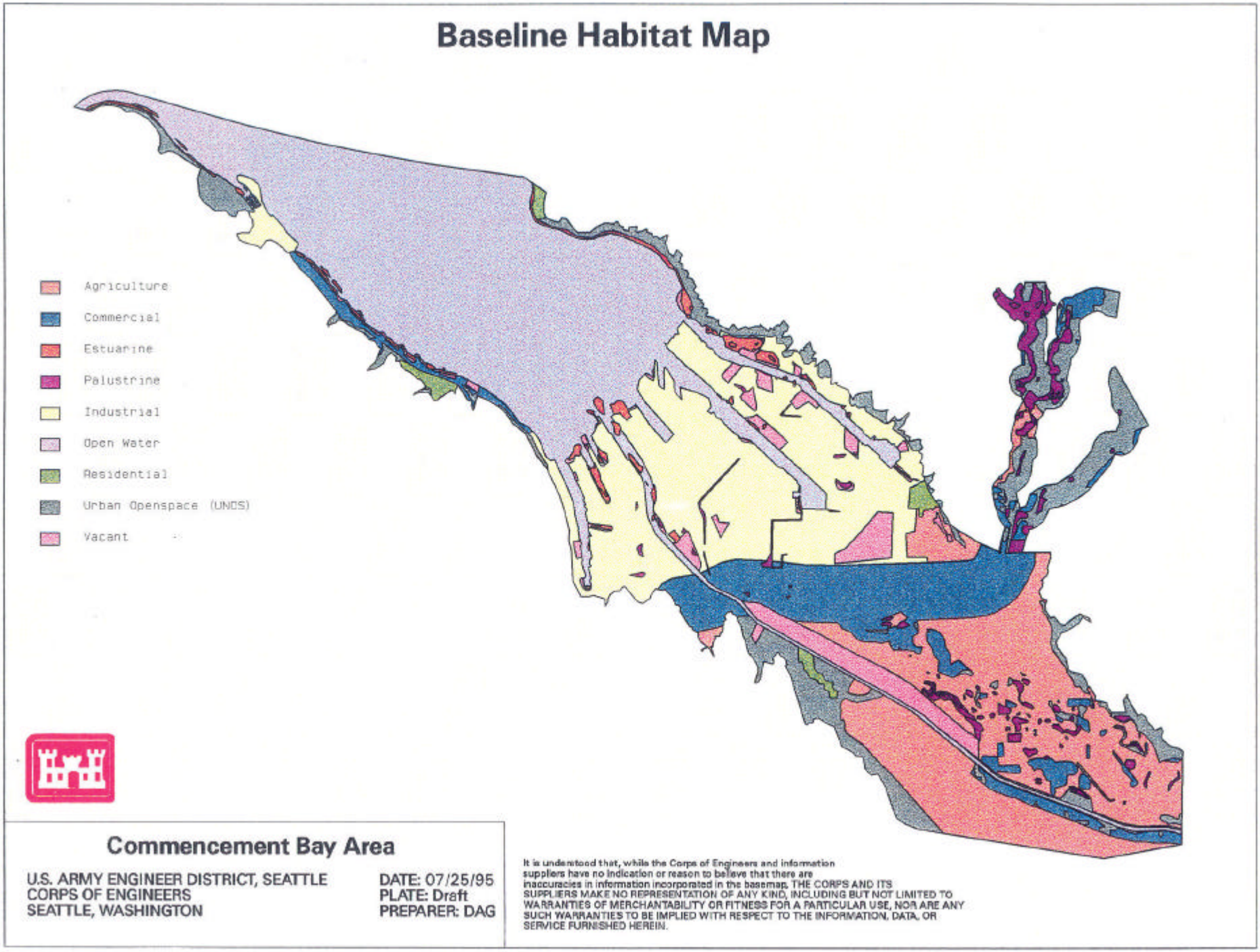

Figure 2.2-1. Existing Habitat Conditions in the Primary Study Area.

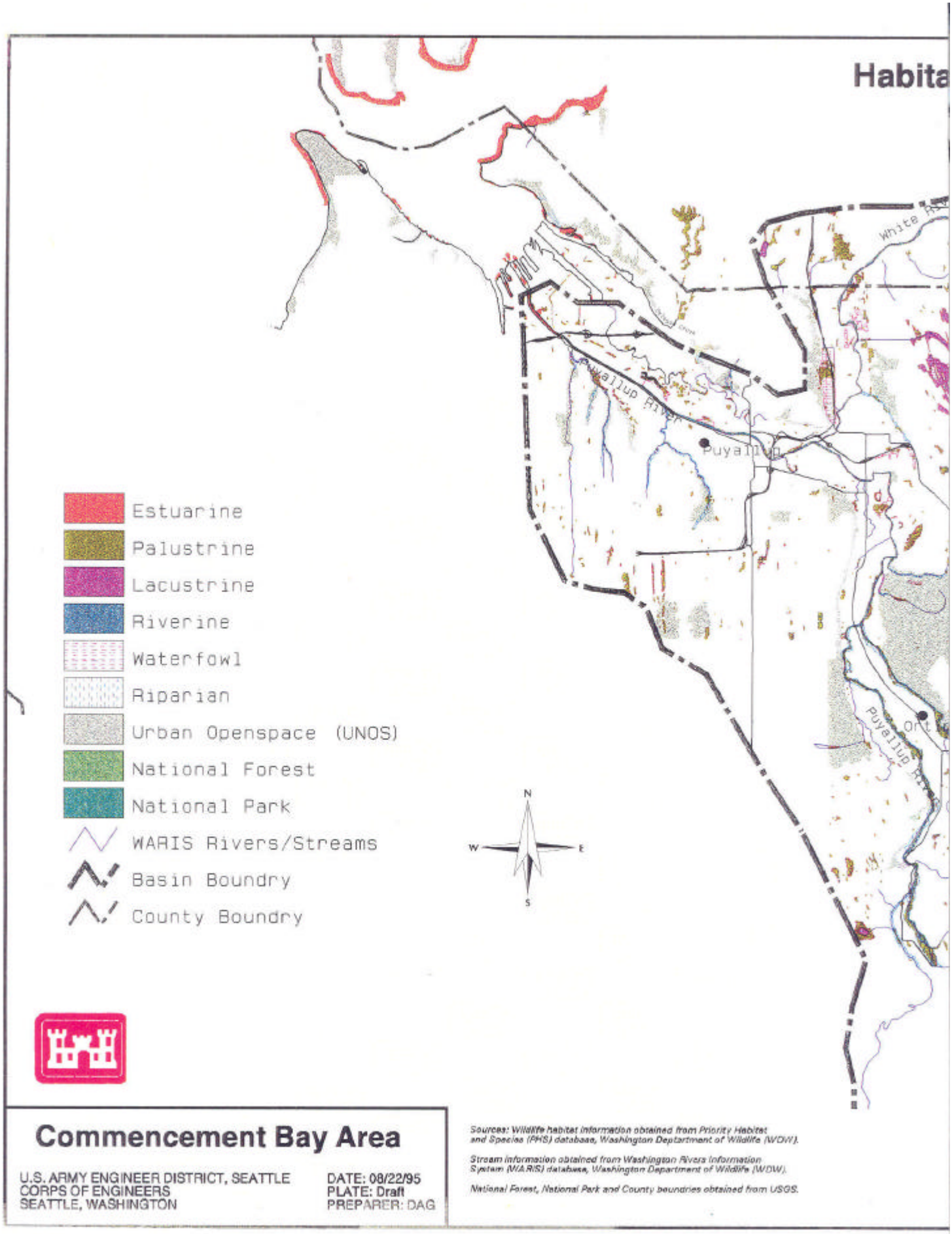

Figure 2.2-2. Existing Habitat Types and Distributions in the Commencement Bay Basin.

t Map

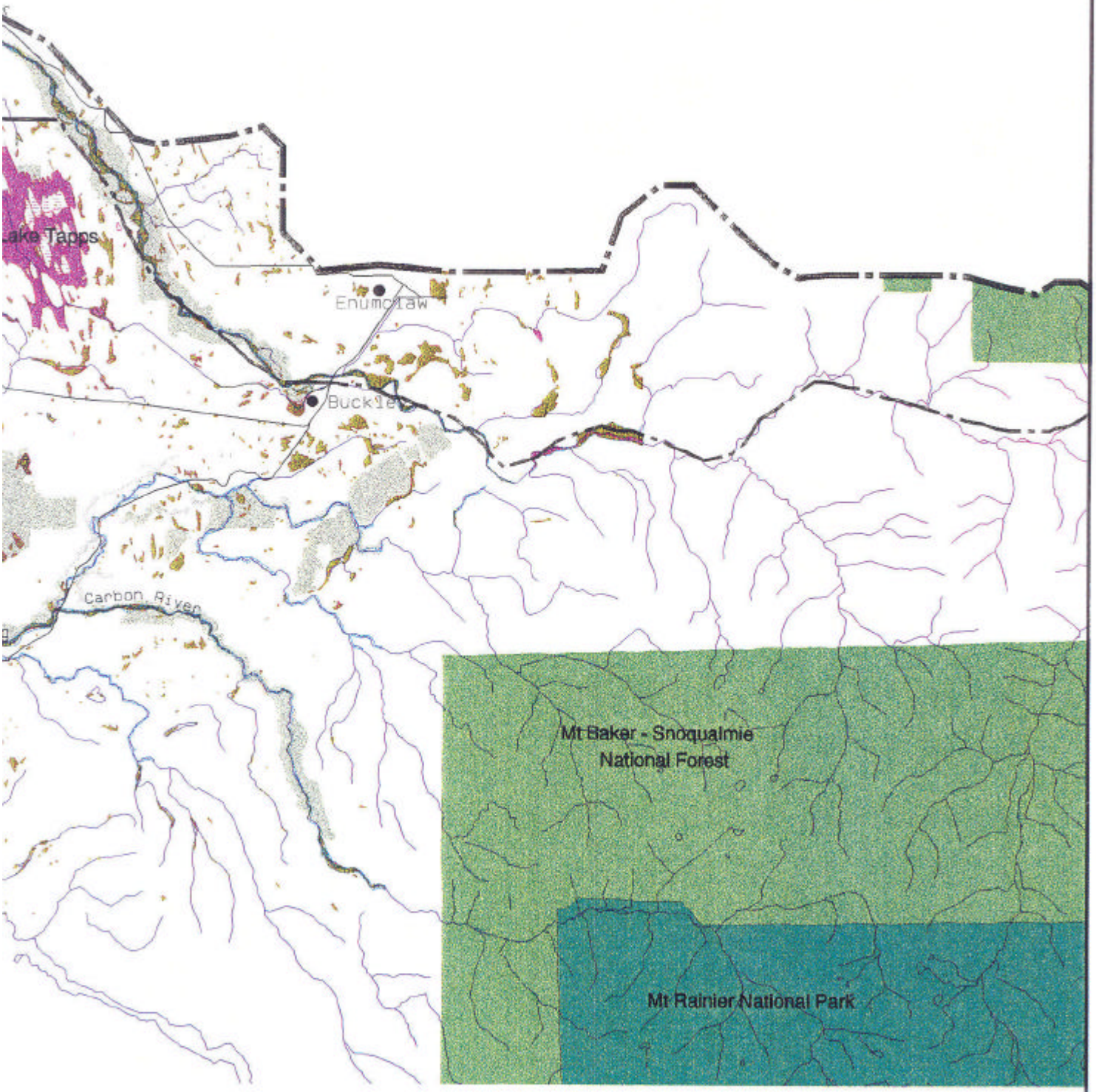

0 1000 2000 3000 4000

METERS

It is understood that, while the Corps of Engineers and information suppliers have no indication or reason to believe that there are inaccuracies in information incorporated in the basemap, THE CORPS AND ITS SUPPLIERS MAKE NO REPRESENTATION OF ANY KIND, INCLUDING BUT NOT LIMITED TO WARRANTIES OF MERCHANTABILITY OR FITNESS FOR A PARTICULAR USE, NOR ARE ANY SUCH WARRANTIES TO BE IMPLIED WITH RESPECT TO THE INFORMATION, DATA, OR SERVICE FURNISHED HEREIN.

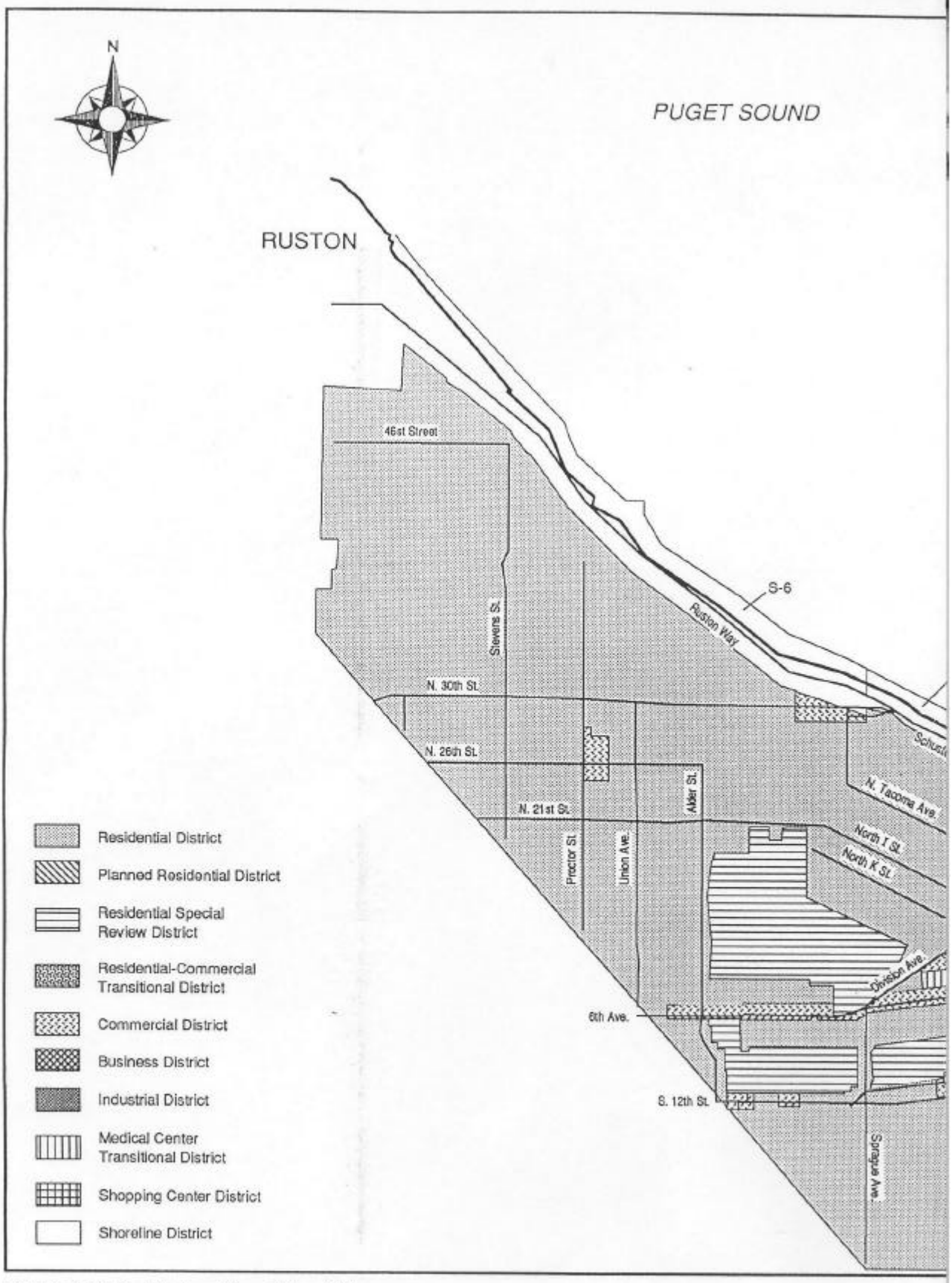

Figure 2.12-1. Zoning Map, City of Tacoma.

DIV044\COMMENCE\FIG2_12_1.DRW 5/24/96

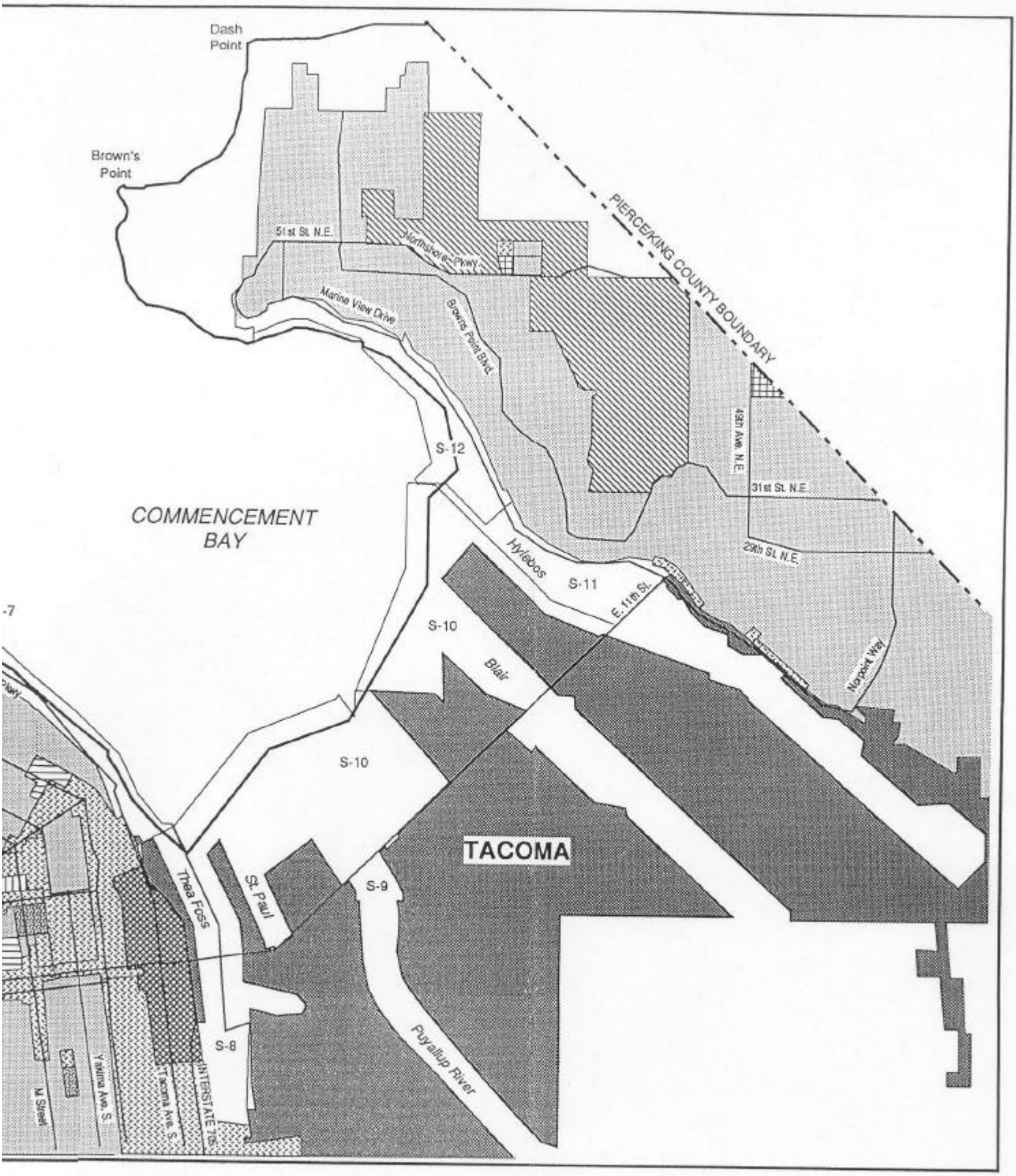
Dash Point
Brown's Point
PIERCE/KING COUNTY BOUNDARY
51st St. N.E.
Northshore Pkwy.
Marine View Drive
Browns Point Blvd.
43th Ave. N.E.
31st St. N.E.
23rd St. N.E.
S-12
COMMENCEMENT BAY
Hylebos
S-11
E. 11th St.
S-10
Blair
Norpoint Way
S-10
TACOMA
Thea Foss
St. Paul
S-9
S-8
Puyallup River
Yakima Ave. S.
Tacoma Ave. S.
INTERSTATE 705
M Street

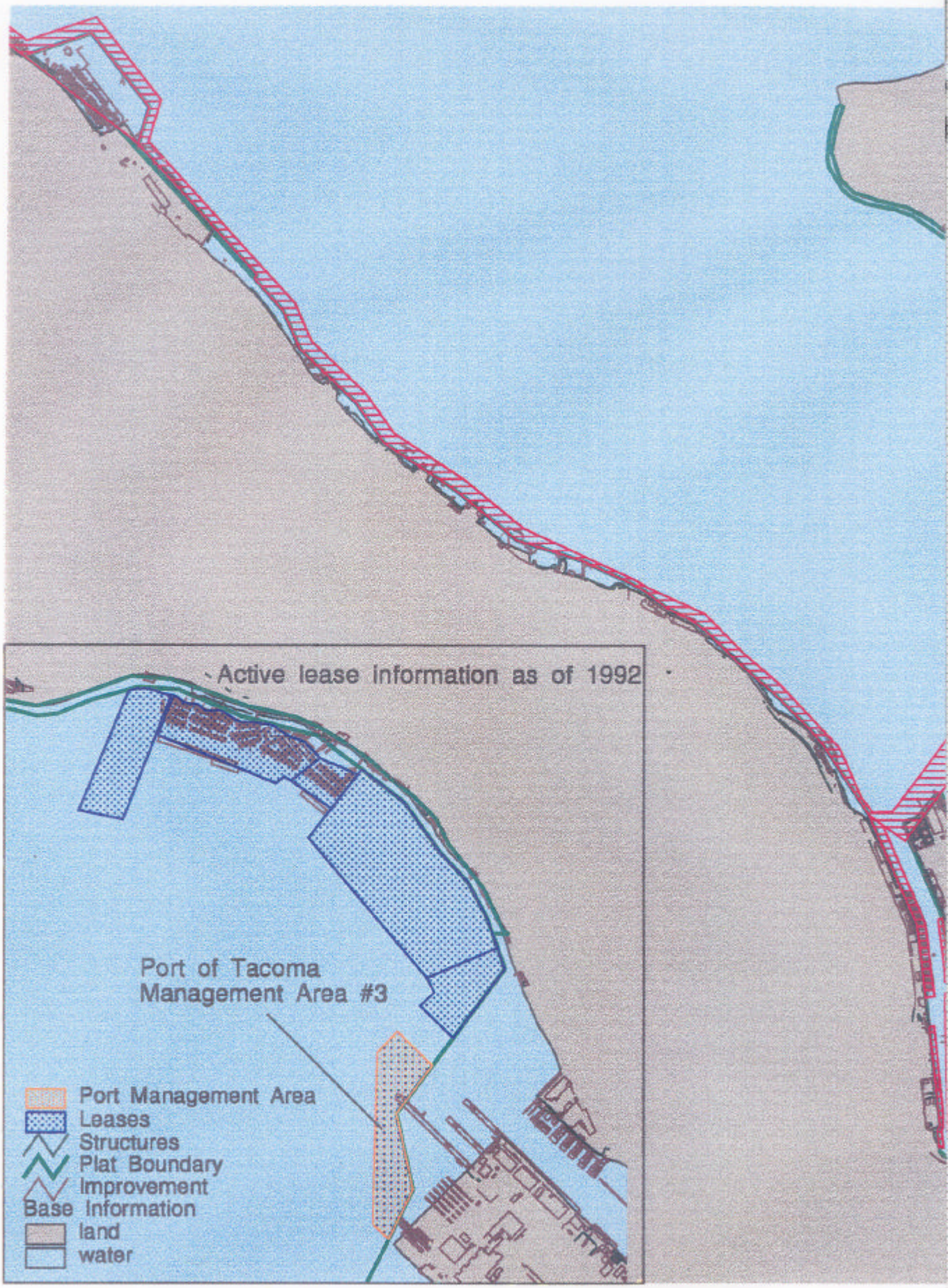

Figure 2.12-2. City of Tacoma harbor area.

City of Tacoma Harbor Area

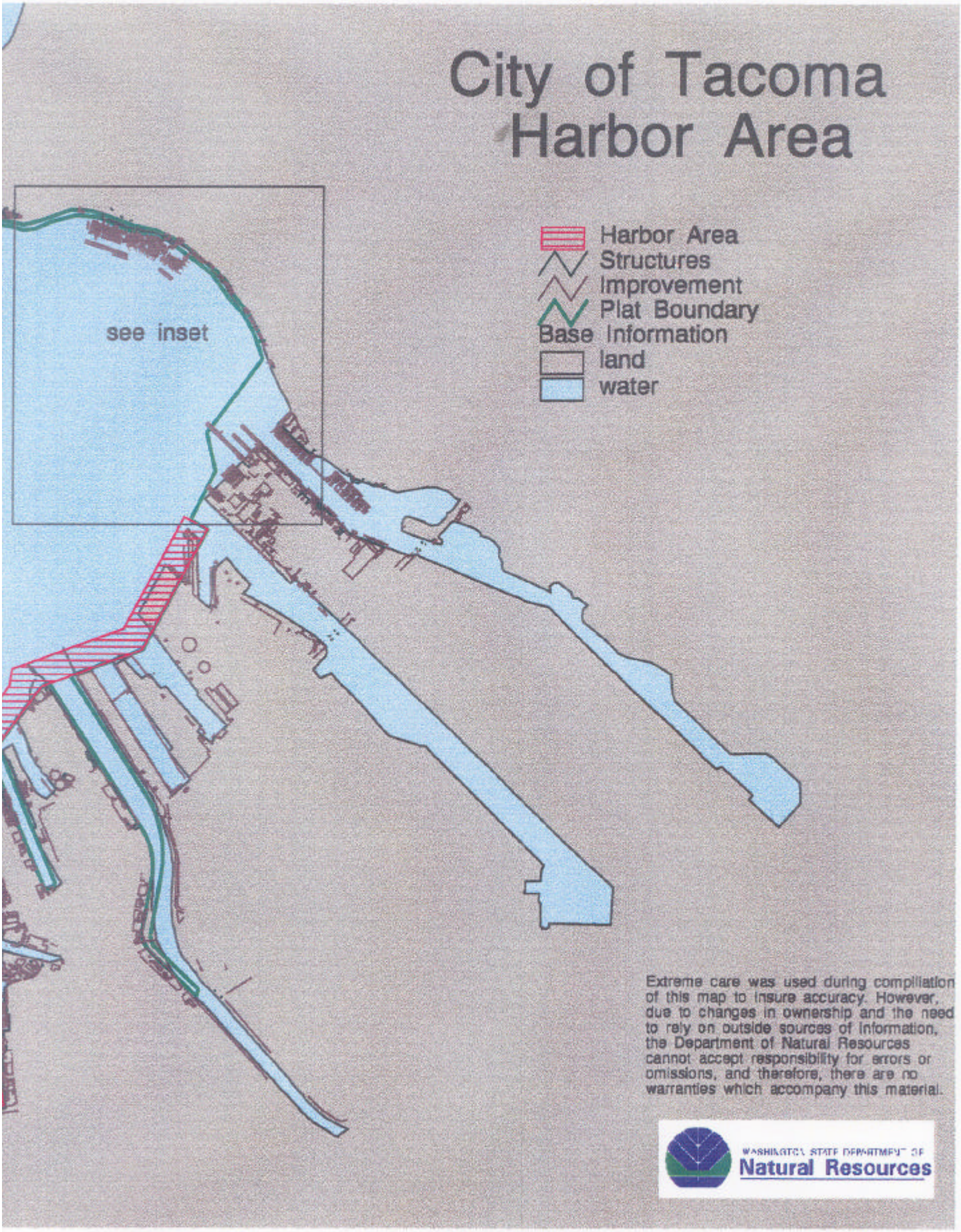

Extreme care was used during compilation of this map to insure accuracy. However, due to changes in ownership and the need to rely on outside sources of information, the Department of Natural Resources cannot accept responsibility for errors or omissions, and therefore, there are no warranties which accompany this material.

WASHINGTON STATE DEPARTMENT OF
Natural Resources

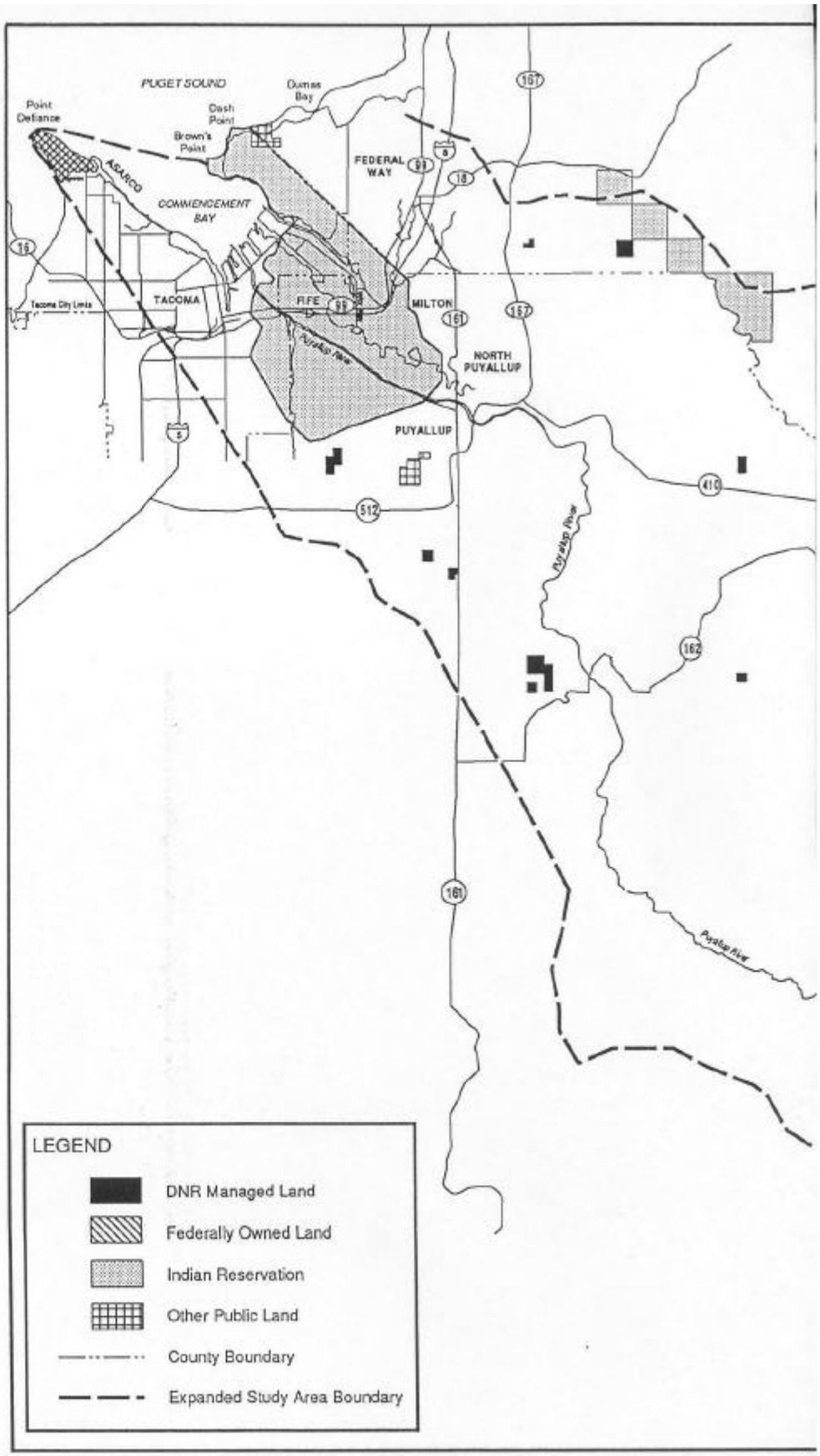

Figure 2.12-3. Federal, State, and Tribal Lands in the Study Area.

DIV0440/COMMENCE/F2_12_3.DRW 6/10/96

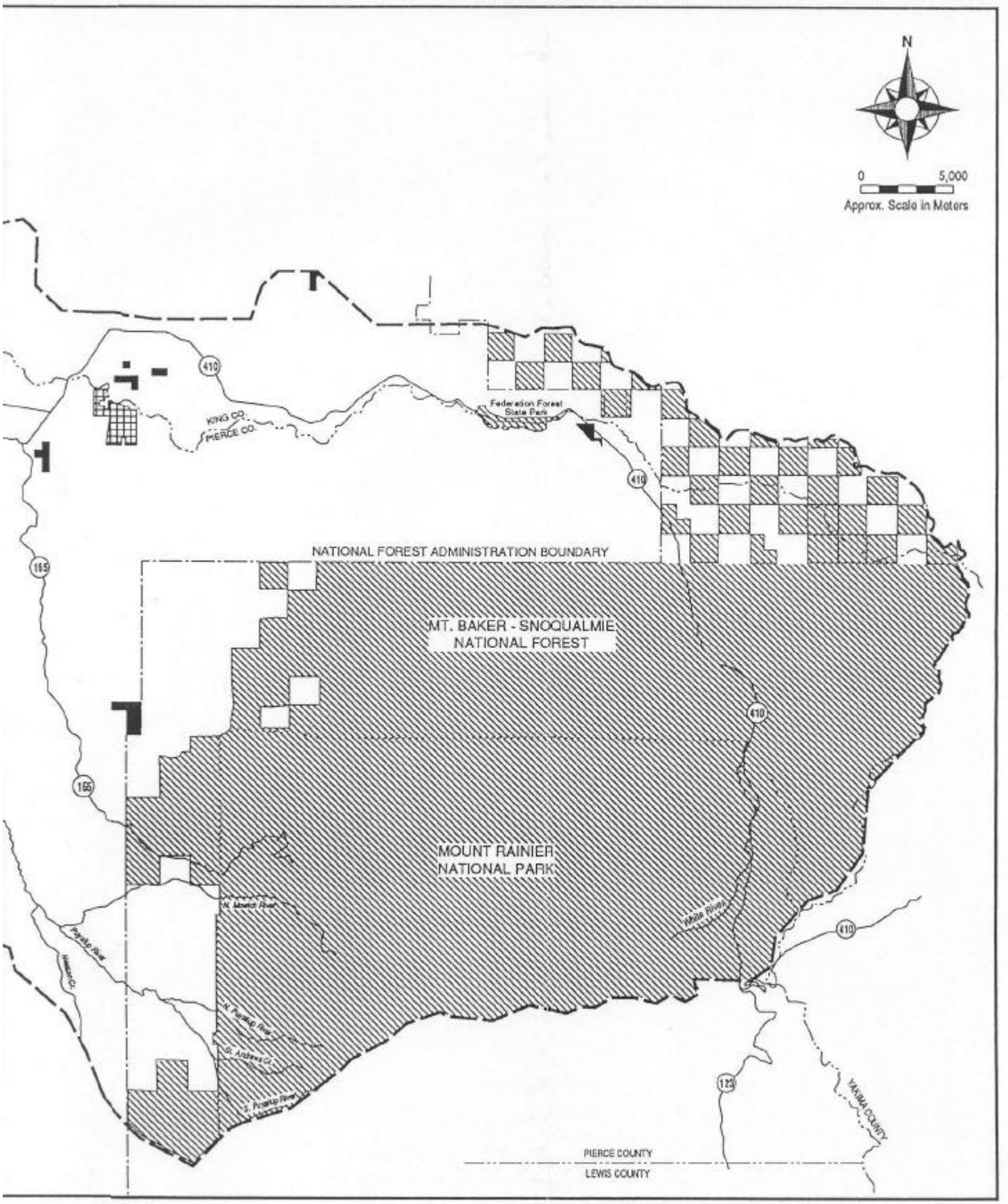
N
0
5,000
Approx. Scale in Meters
410
KING CO.
PIERCE CO.
Federation Forest State Park
410
NATIONAL FOREST ADMINISTRATION BOUNDARY
165
MT. BAKER - SNOQUALMIE NATIONAL FOREST
410
165
MOUNT RAINIER NATIONAL PARK
N. Mowich River
White River
410
Puyallup River
Nesson Cr.
N. Puyallup River
St. Andrews Cr.
S. Puyallup River
123
YAKIMA COUNTY
PIERCE COUNTY
LEWIS COUNTY

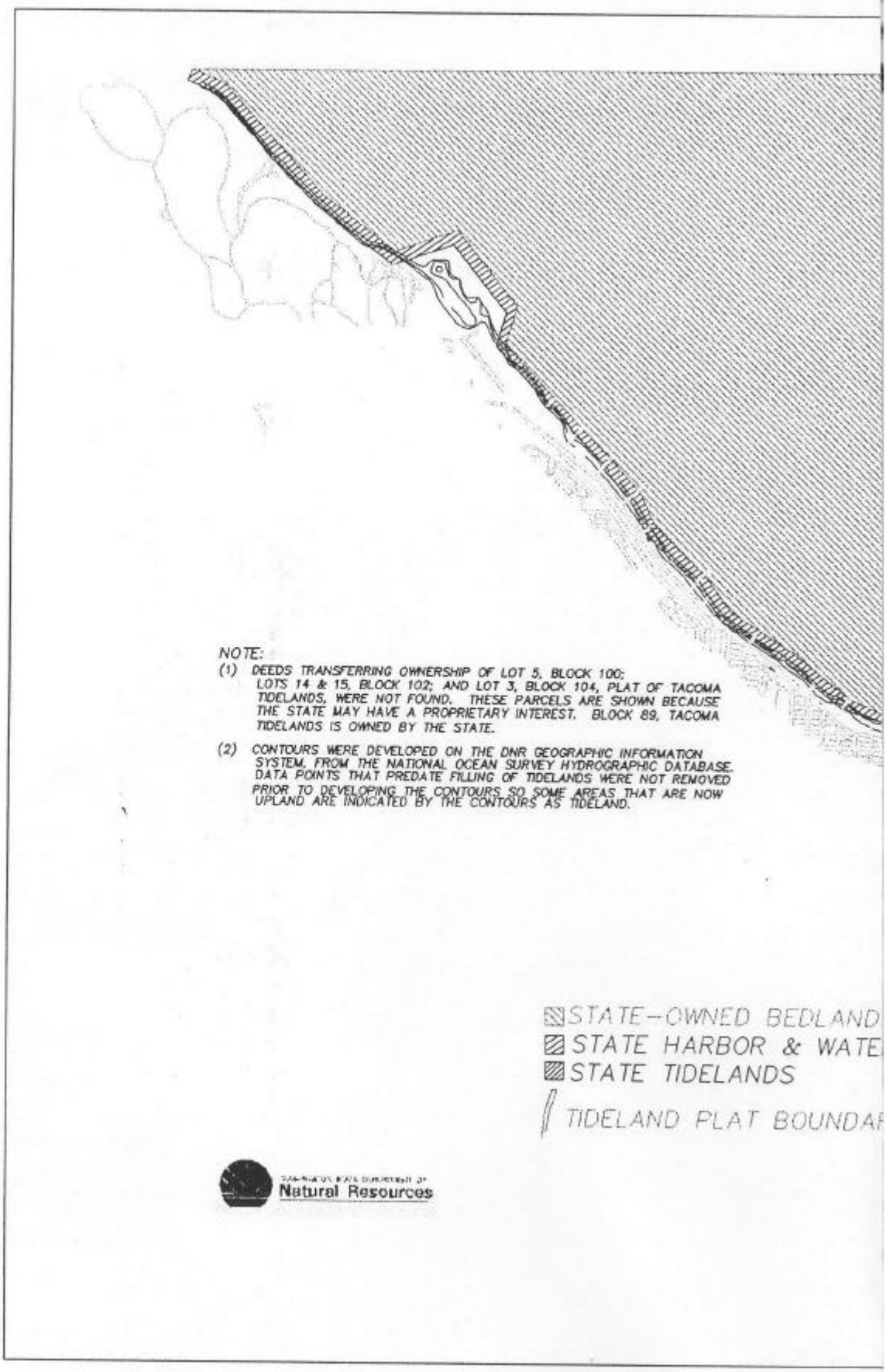

Figure 2.12-4. State-owned aquatic lands in Commencement Bay.

STATE – OWNED AQUATIC LANDS IN COMMENCEMENT BAY

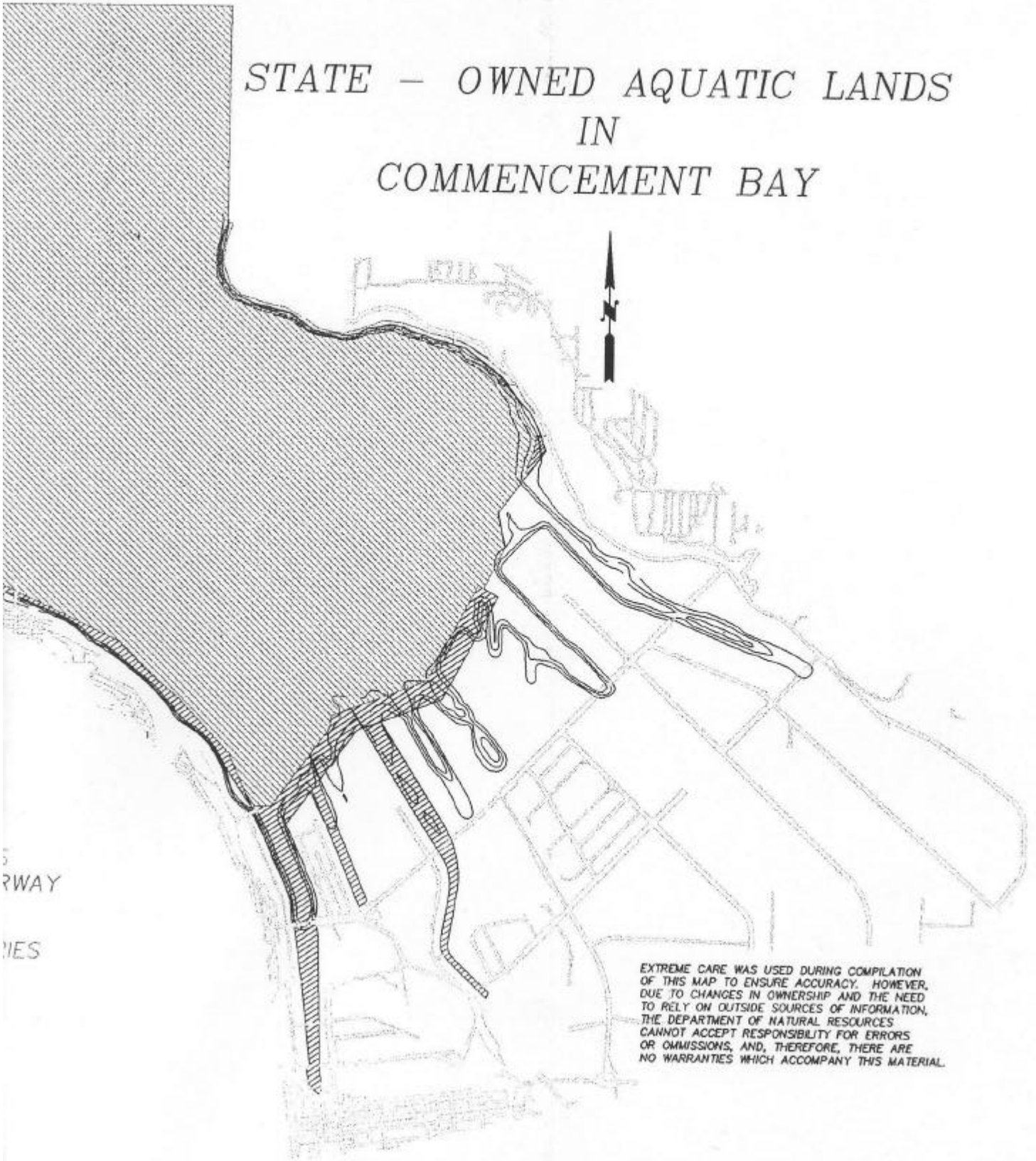

EXTREME CARE WAS USED DURING COMPILATION OF THIS MAP TO ENSURE ACCURACY. HOWEVER, DUE TO CHANGES IN OWNERSHIP AND THE NEED TO RELY ON OUTSIDE SOURCES OF INFORMATION, THE DEPARTMENT OF NATURAL RESOURCES CANNOT ACCEPT RESPONSIBILITY FOR ERRORS OR OMMISSIONS, AND, THEREFORE, THERE ARE NO WARRANTIES WHICH ACCOMPANY THIS MATERIAL.