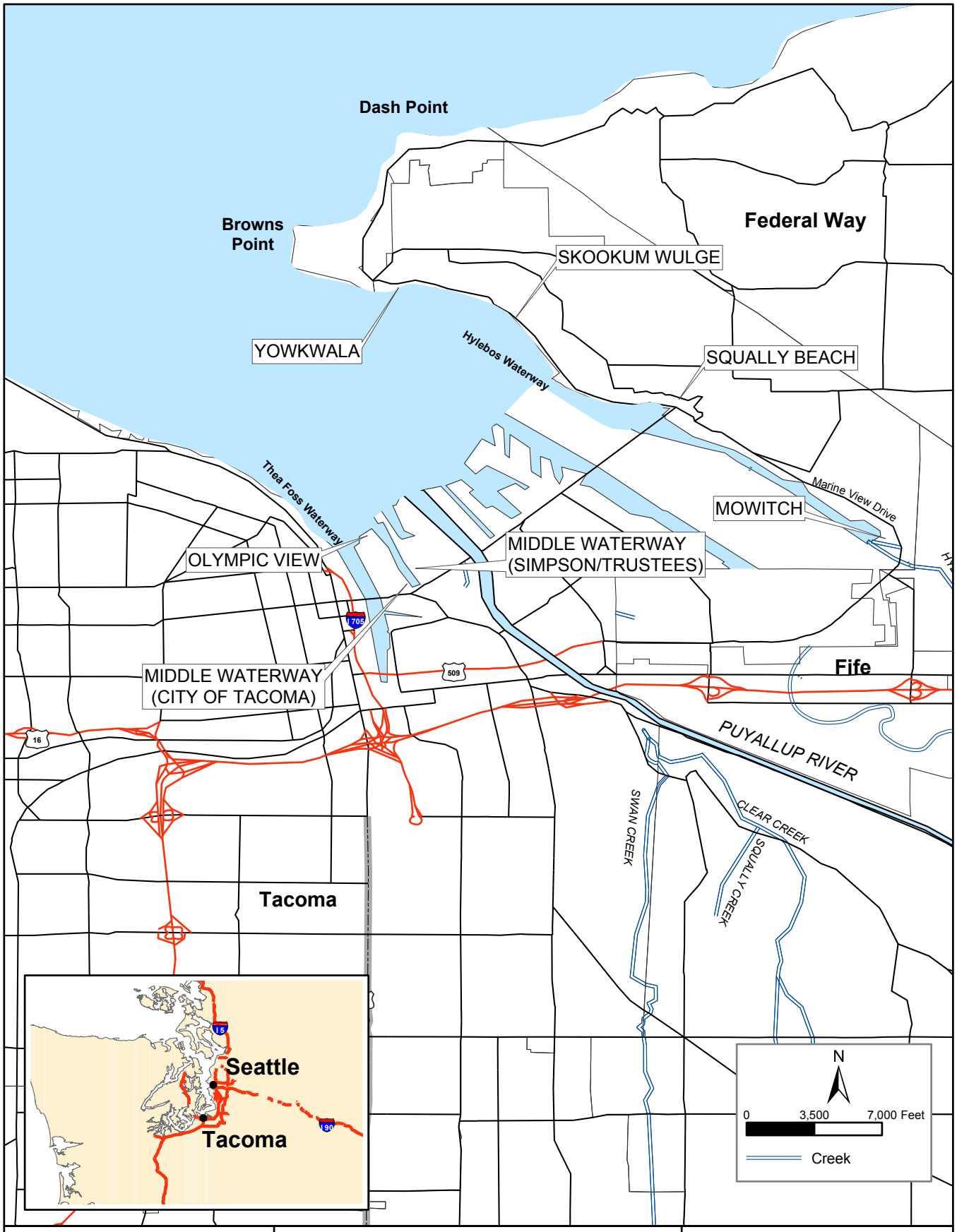


RIDOLFI Inc.

**Commencement Bay Restoration**
**Year 3 (2004) Monitoring Report**

Figure 1-1

Vicinity map and location of habitat restoration sites.

YR3_SiteMap.mxd

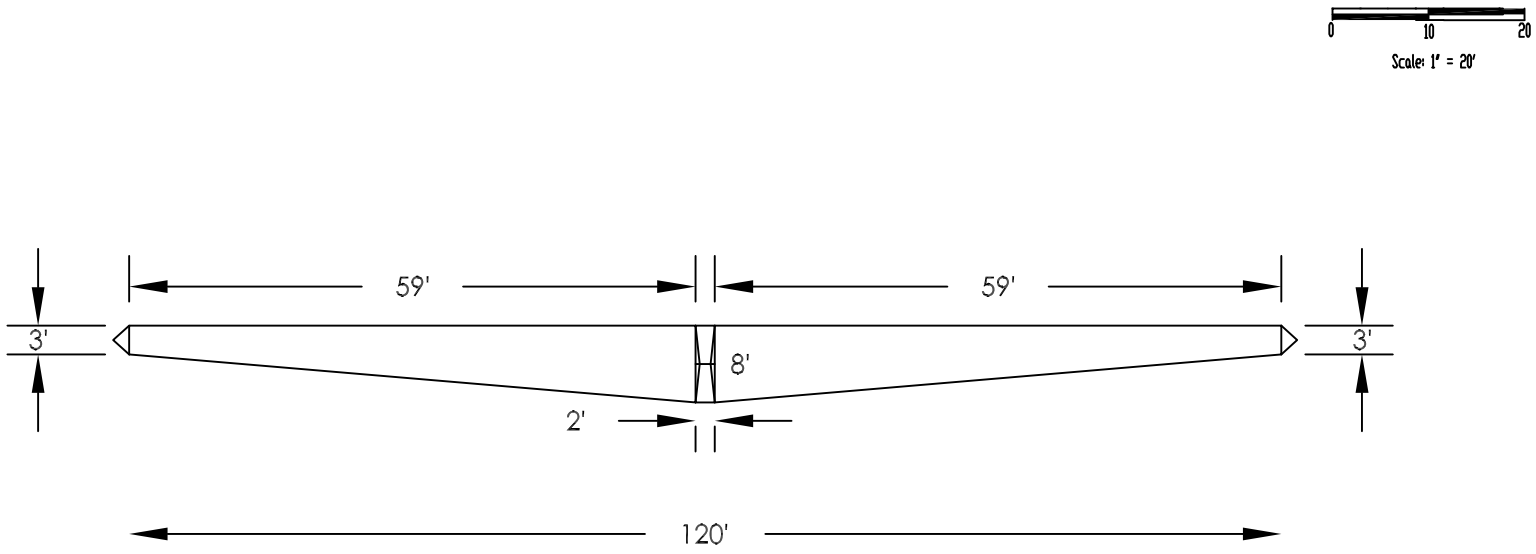


| | | | |
|---|---|---|---|
| RIDOLFI Inc. | COMMENCEMENT BAY RESTORATION | January 2005 | Figure 2-1 |
| | YEAR 3 (2004) MONITORING REPORT | Puget Sound 37 m (120 ft) beach seine net. | |

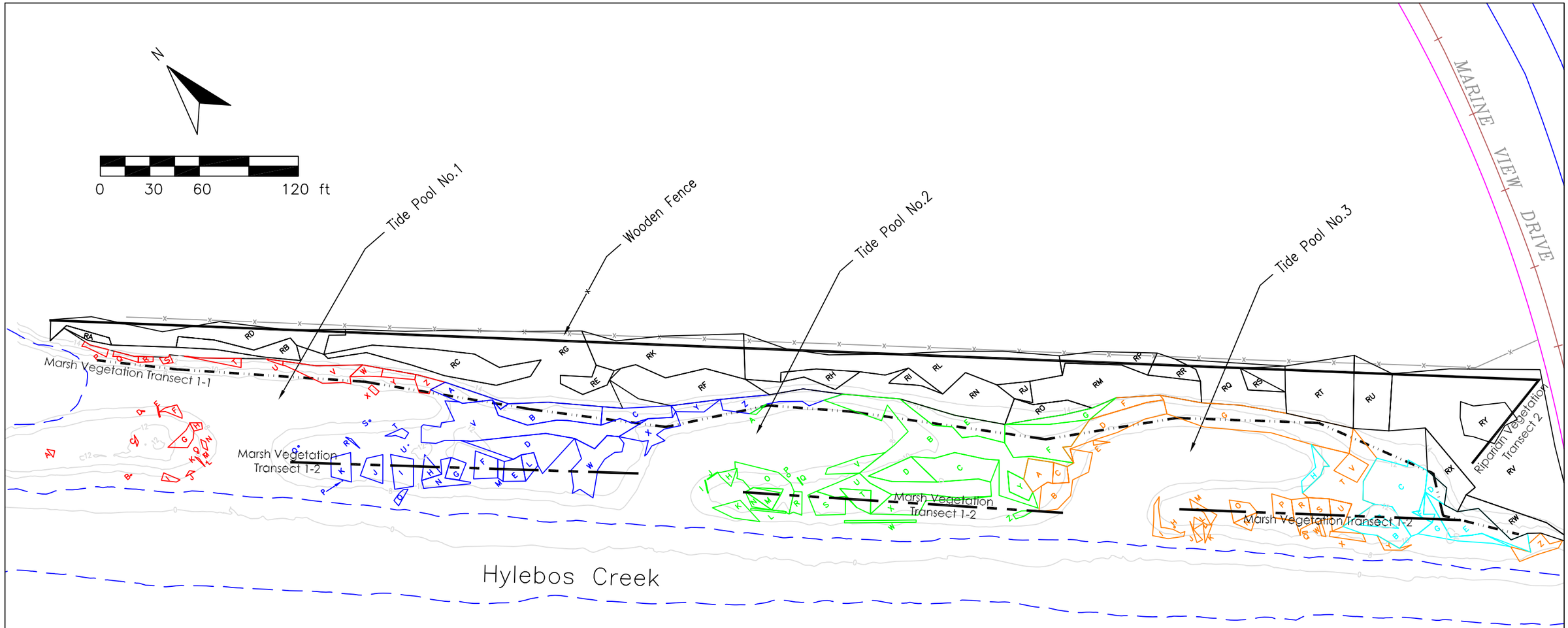


A North marsh vegetation polygons

A North lobe marsh vegetation polygons

A Center lobe marsh vegetation polygons

A South lobe marsh vegetation polygons

A South end marsh vegetation polygons

RA Riparian vegetation polygons

Marsh Vegetation Transect 1–1

Marsh Vegetation Transect 1–2

Riparian Vegetation Transect 2

NOTE: Marsh Vegetation Transect 1–2 is in three sections but forms a single transect.

| | | | |
|---|---|---|---|
| RIDOLFI Inc. | COMMENCEMENT BAY RESTORATION | January 2005 | Figure 3–1 |
| | YEAR 3 (2004) MONITORING REPORT | Mowitch marsh and riparian vegetation coverage. | |

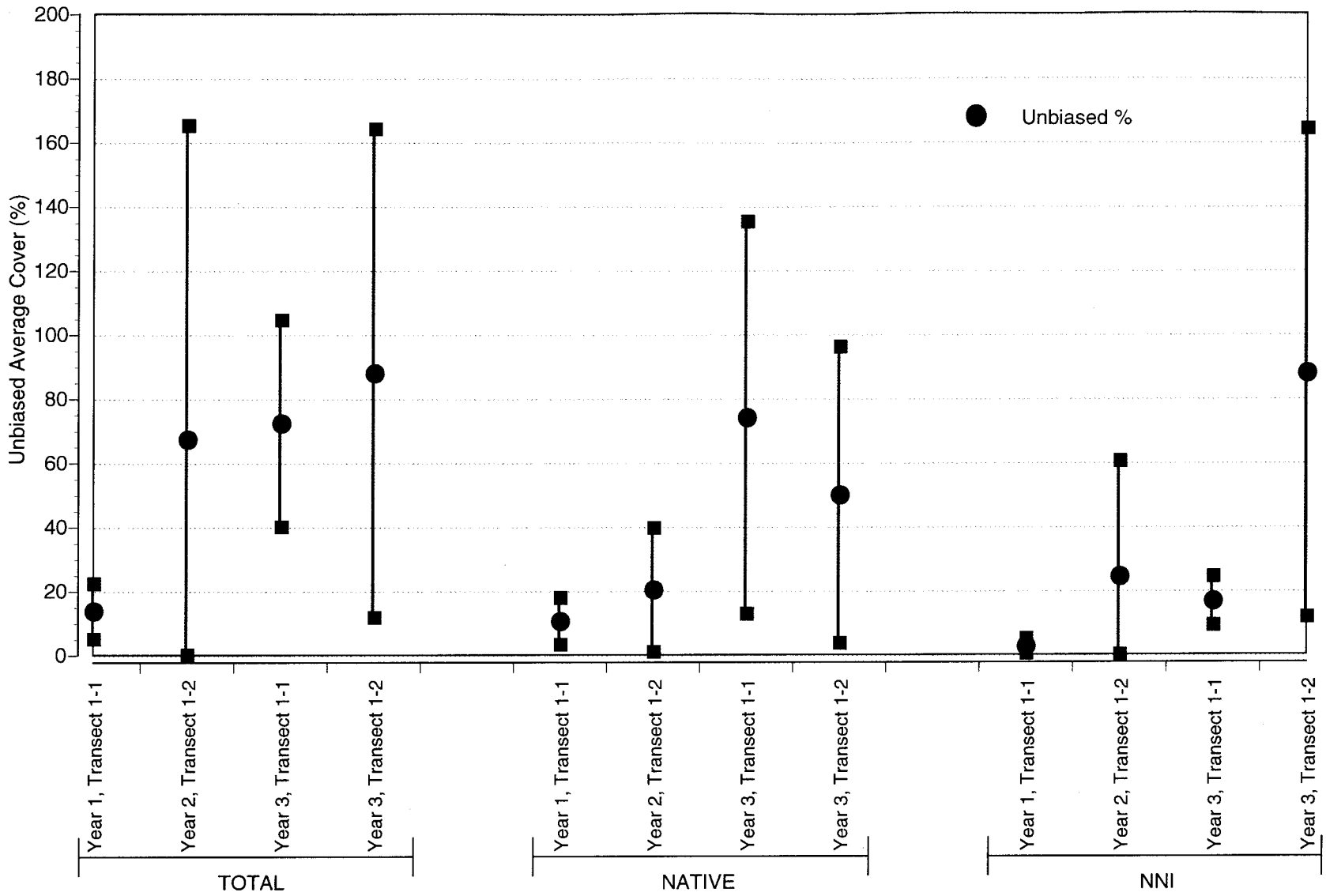


RIDOLFI Inc.

**COMMENCEMENT BAY RESTORATION**

YEAR 3 (2004) MONITORING REPORT

January 2005

Figure 3-2

Confidence intervals for Mowitch marsh vegetation cover, by transect.

PlantCoverConfInt.dg5

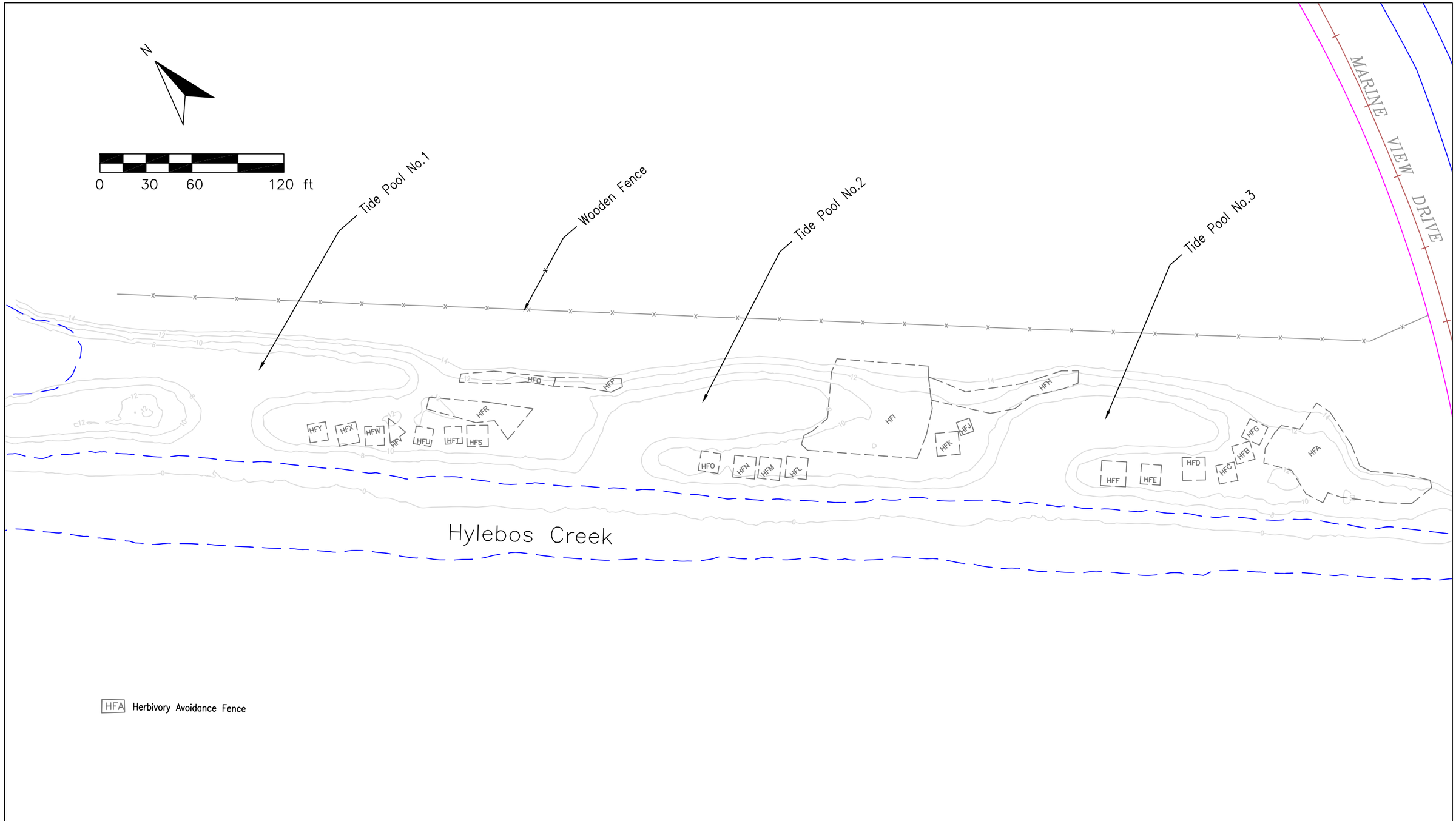


| | | | |
|---|---|---|---|
| RIDOLFI Inc. | COMMENCEMENT BAY RESTORATION | January 2005 | Figure 3–3 |
| | YEAR 3 (2004) MONITORING REPORT | Mowitch herbivory avoidance fencing. | |

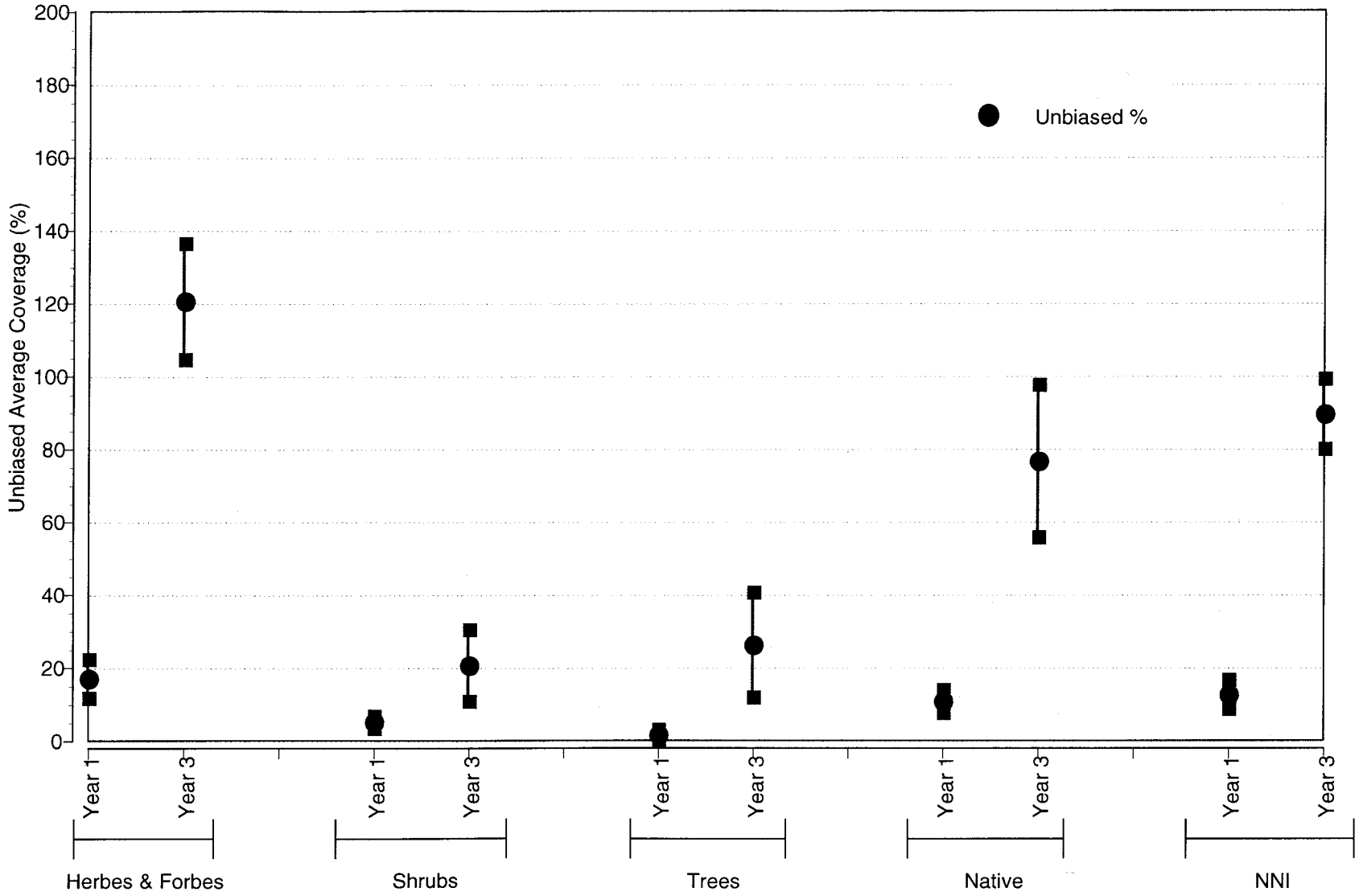


RIDOLFI Inc.

**COMMENCEMENT BAY RESTORATION**

YEAR 3 (2004) MONITORING REPORT

January 2005

Figure 3-4

Confidence intervals for Mowitch riparian vegetation cover, by cover type.

PlantCoverConfInt.dg5

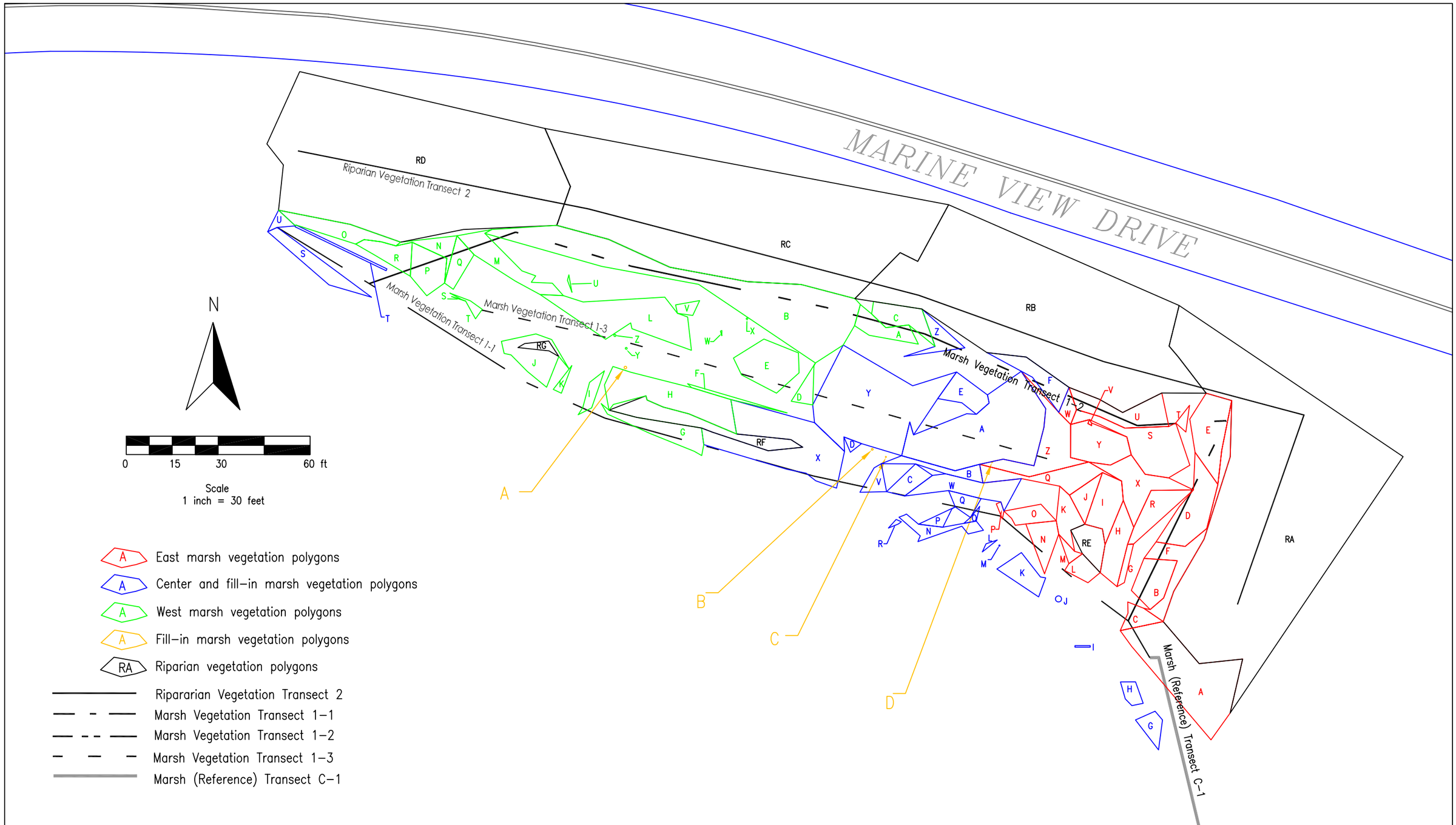


| | | | |
|---|---|---|---|
| RIDOLFI Inc. | COMMENCEMENT BAY RESTORATION | January 2005 | Figure 3-7 |
| | YEAR 3 (2004) MONITORING REPORT | Squally Beach marsh and riparian vegetation coverage. | |

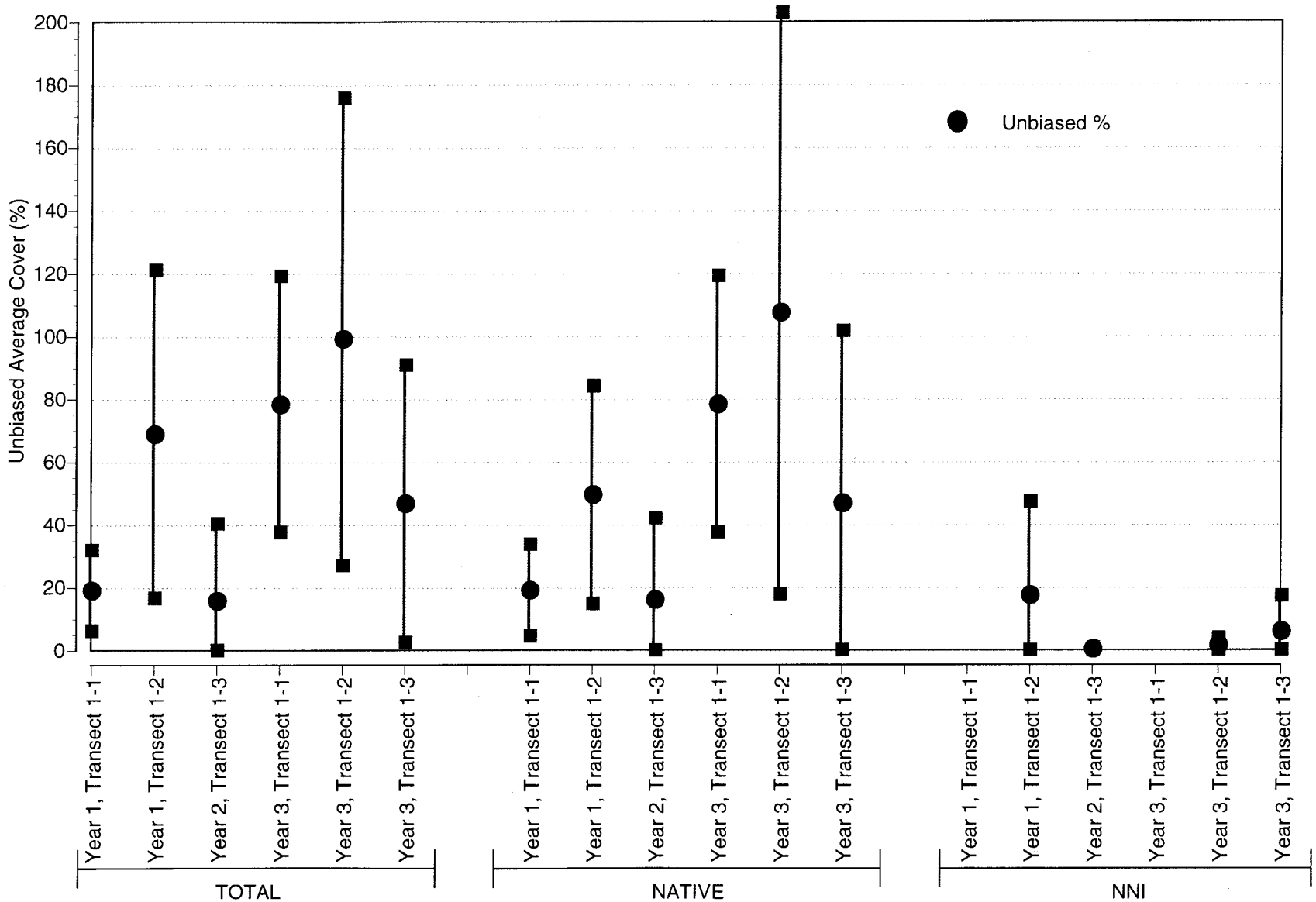


RIDOLFI Inc.

**COMMENCEMENT BAY RESTORATION**

YEAR 3 (2004) MONITORING REPORT

January 2005

Figure 3-8

Confidence intervals for Squally Beach marsh vegetation cover, by transect.

PlantCoverConfInt.dg5

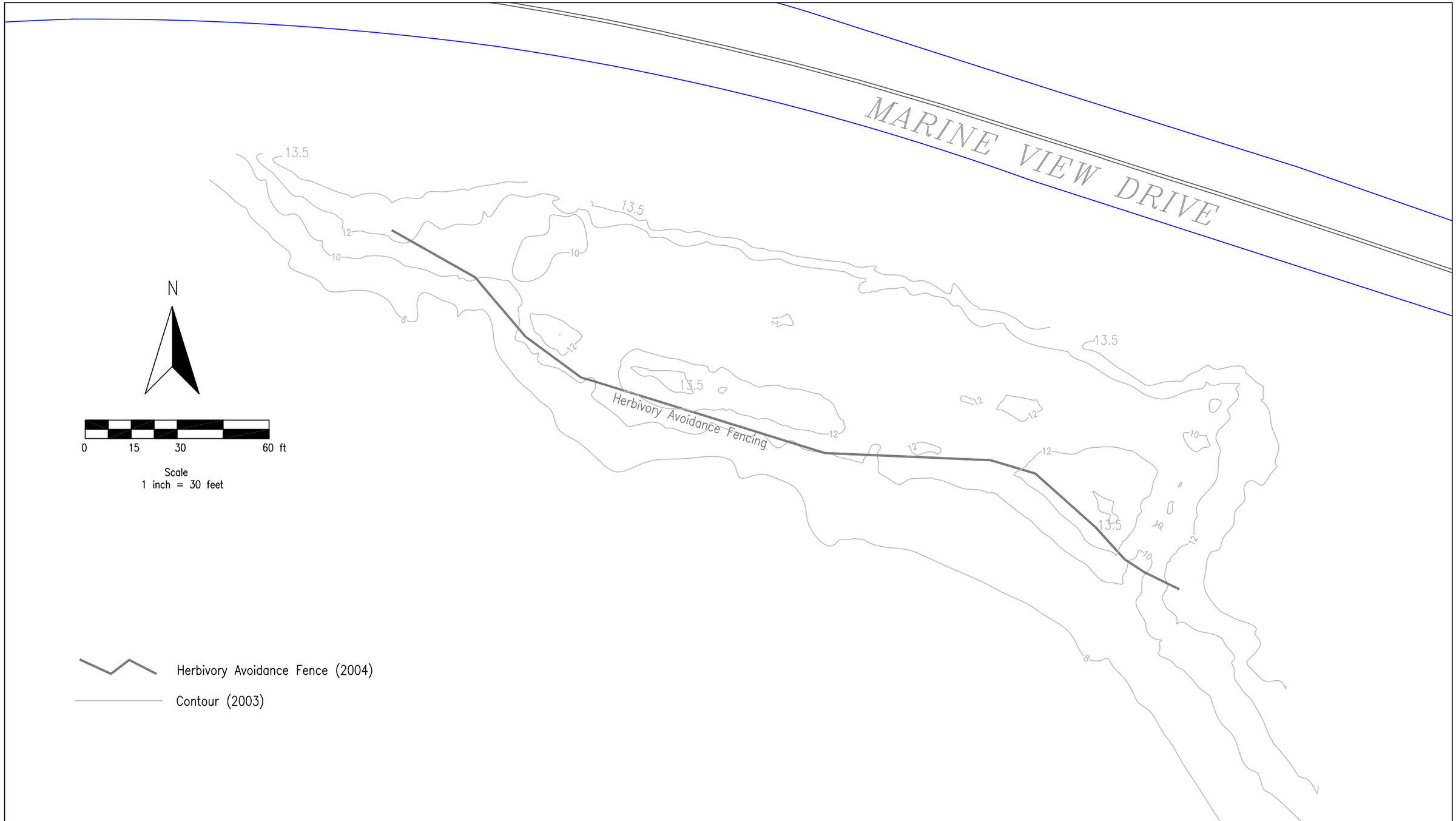


| | | | |
|---|---|---|---|
| RIDOLFI Inc. | COMMENCEMENT BAY RESTORATION | January 2005 | Figure 3–9 |
| | YEAR 3 (2004) MONITORING REPORT | Squally Beach herbivory avoidance fencing. | |

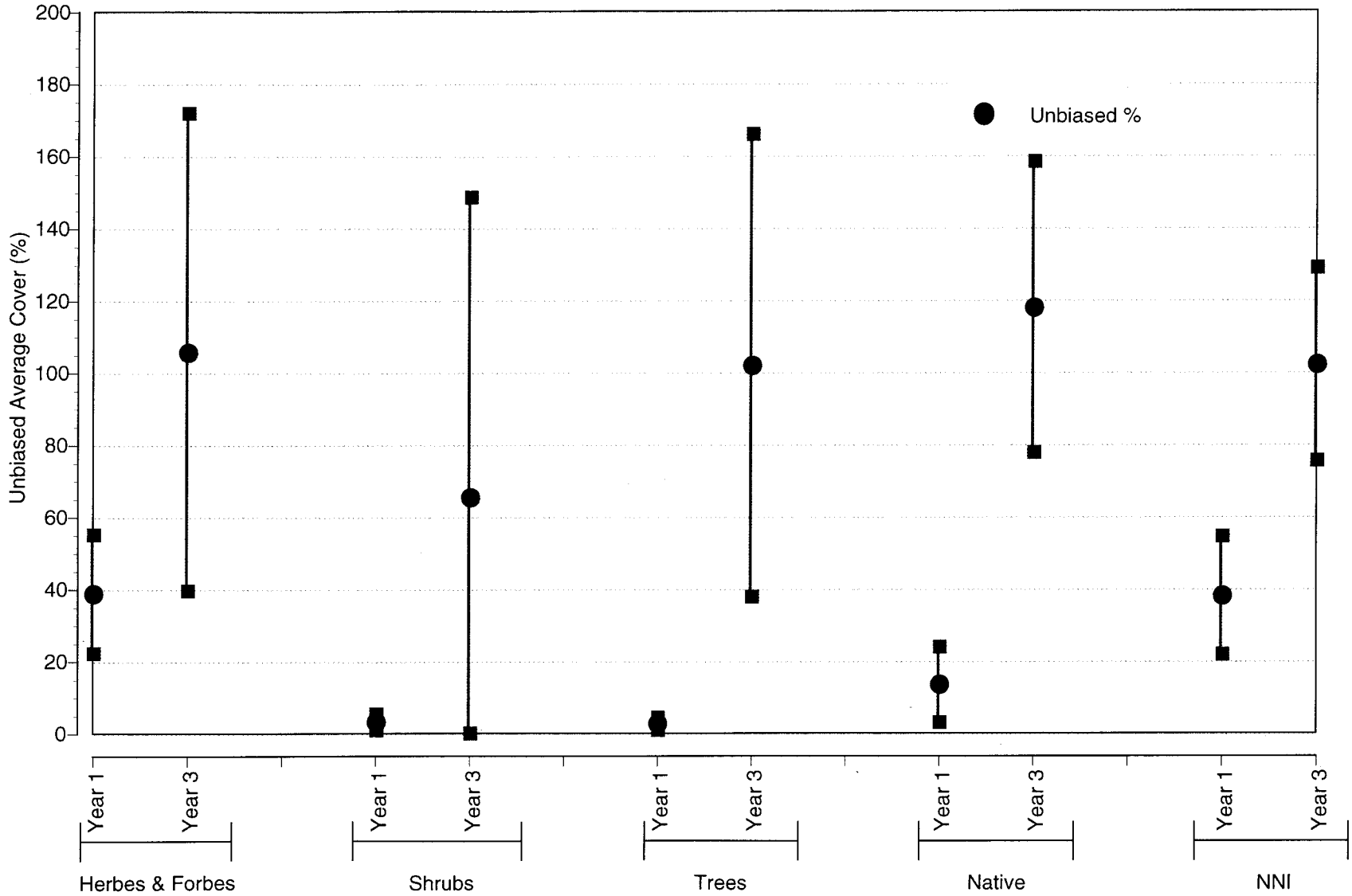


RIDOLFI Inc.

**COMMENCEMENT BAY RESTORATION**

YEAR 3 (2004) MONITORING REPORT

January 2005

Figure 3-10

Confidence intervals for Squally Beach riparian vegetation cover, by cover type.

PlantCoverConfInt.dg5

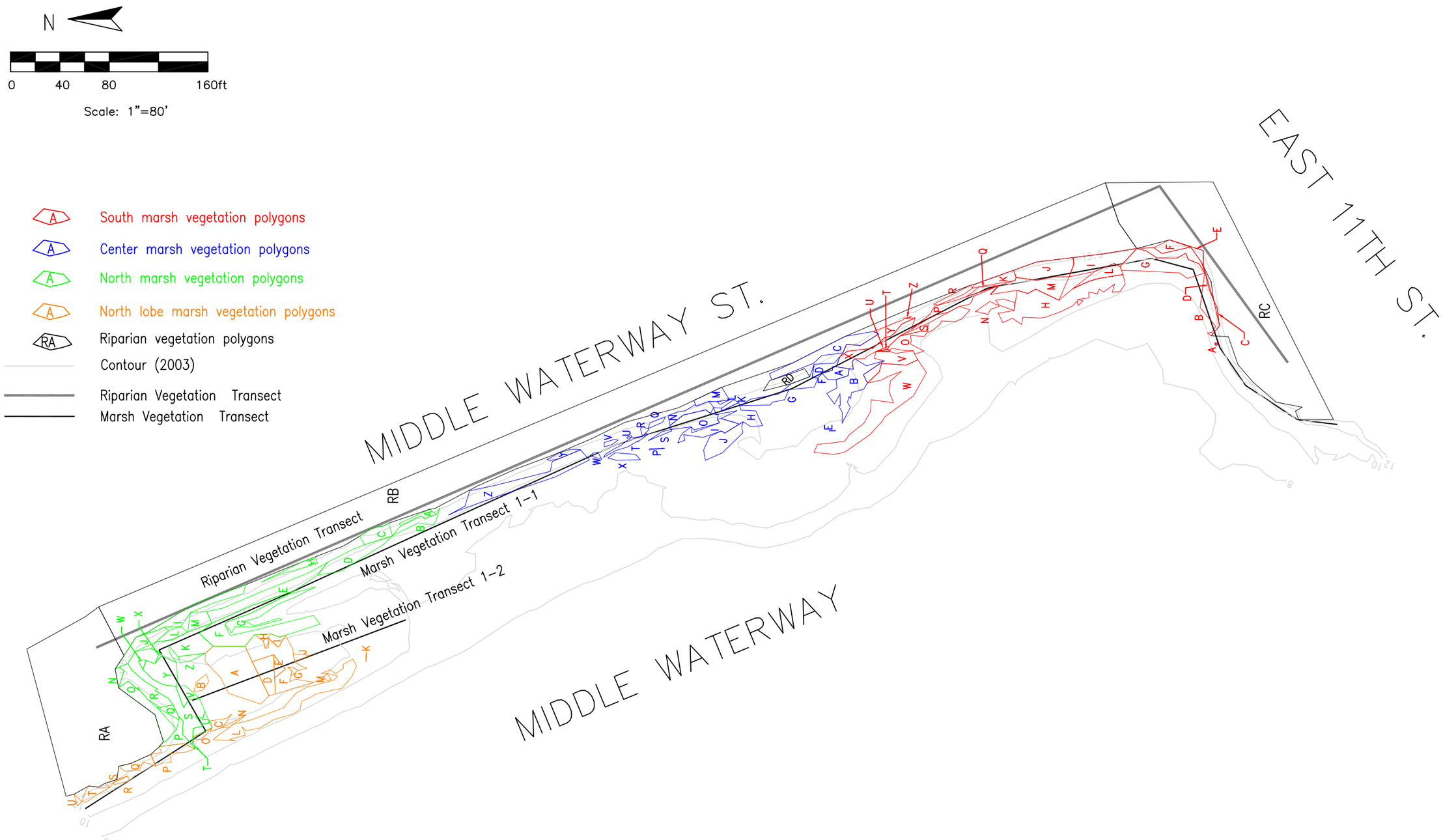


| | | | |
|---|---|---|---|
| RIDOLFI Inc. | COMMENCEMENT BAY RESTORATION | January 2005 | Figure 3-11 |
| | YEAR 3 (2004) MONITORING REPORT | Middle Waterway (Simpson/Trustees) marsh and riparian vegetation coverage. | |

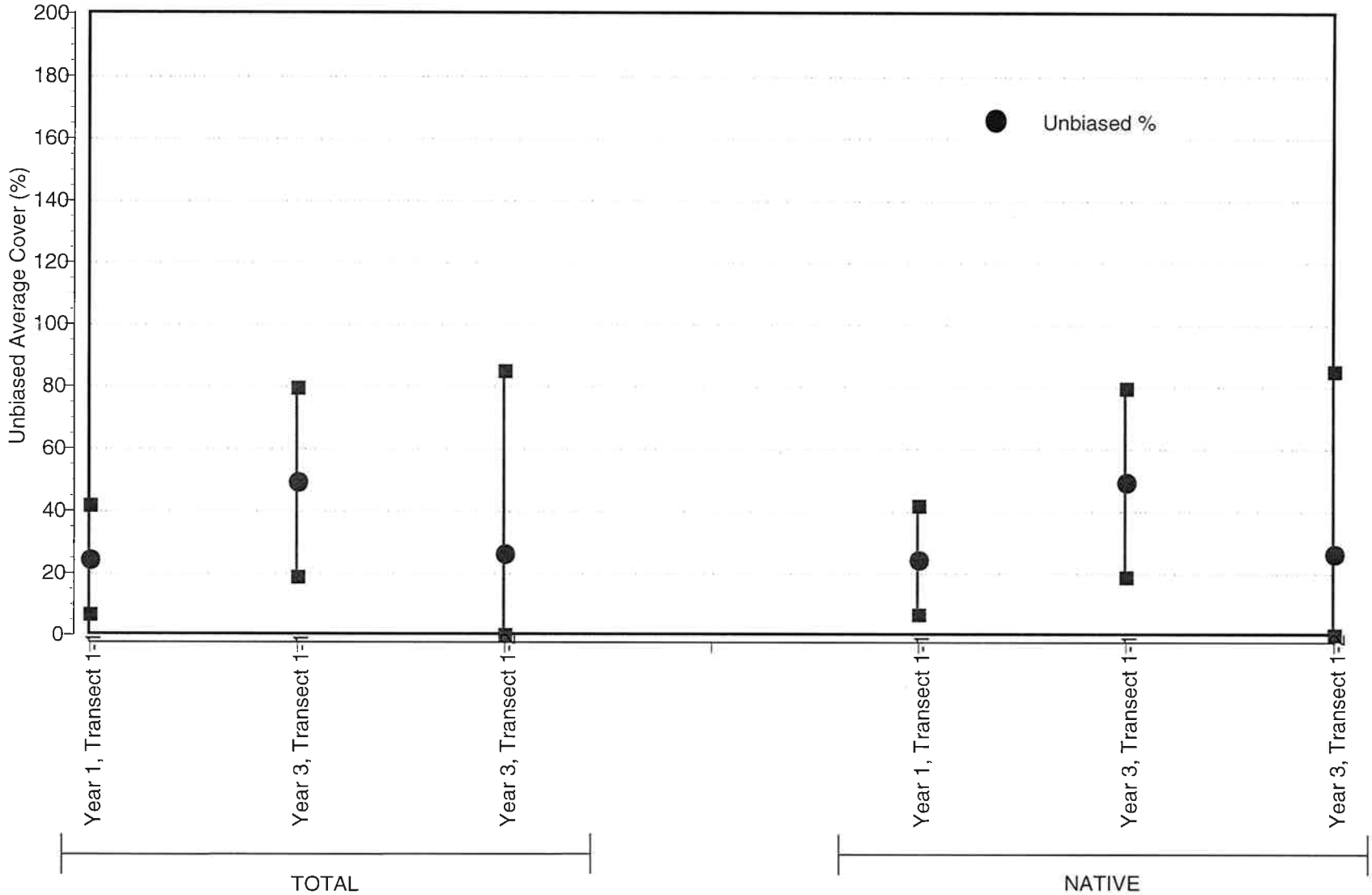


No NNI species found.

| | | | |
|---|---|---|---|
| RIDOLFI Inc. | **COMMENCEMENT BAY RESTORATION** | January 2005 | Figure 3-12 |
| | YEAR 3 (2004) MONITORING REPORT | Confidence intervals for Middle Waterway (Simpson/Trustees) marsh vegetation cover, by transect. | |

PlantCoverConfInt.dg5

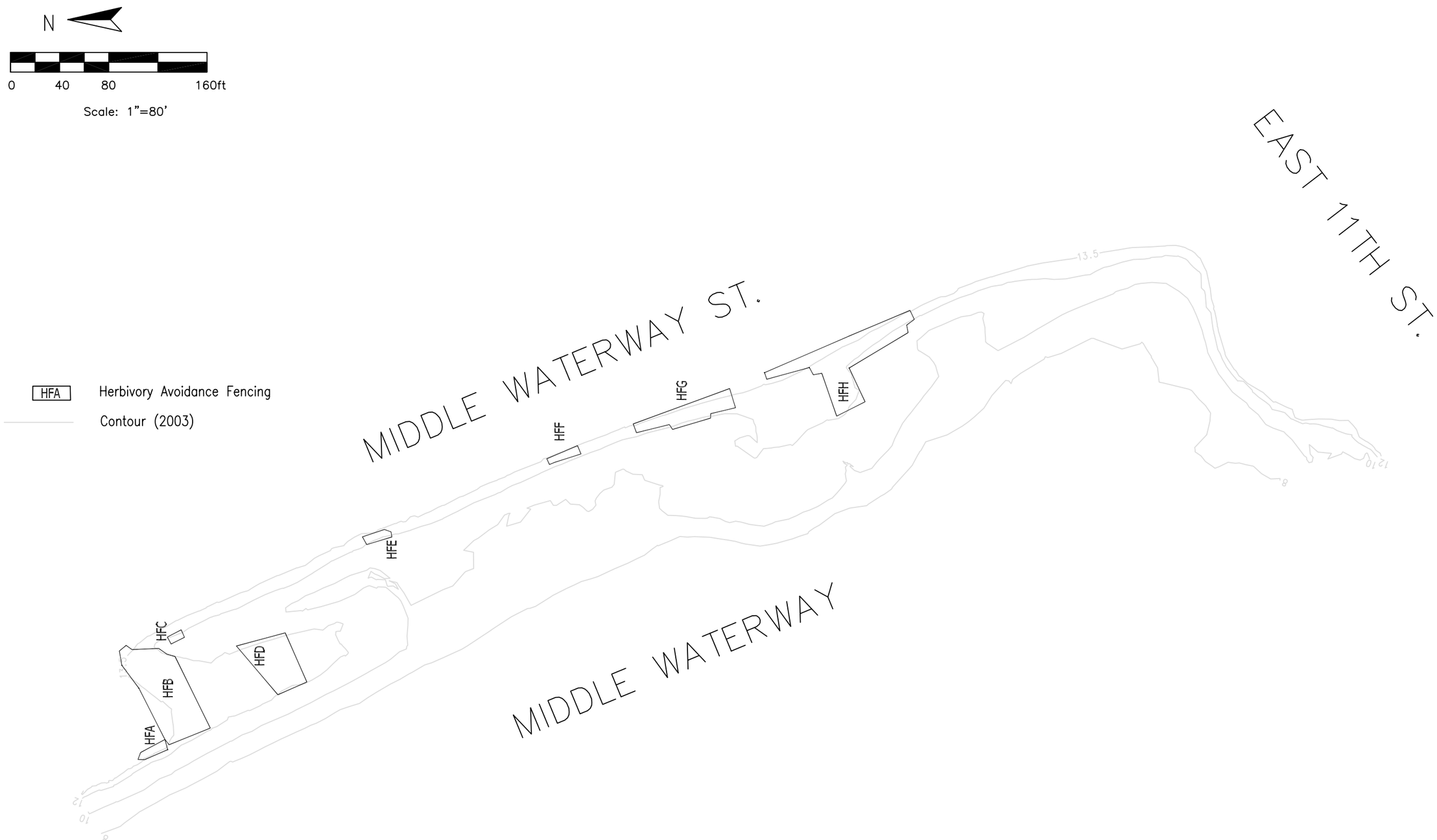


| | | | |
|---|---|---|---|
| RIDOLFI Inc. | COMMENCEMENT BAY RESTORATION | January 2005 | Figure 3–13 |
| | YEAR 3 (2004) MONITORING REPORT | Middle Waterway (Simpson/Trustees) herbivory avoidance fencing. | |

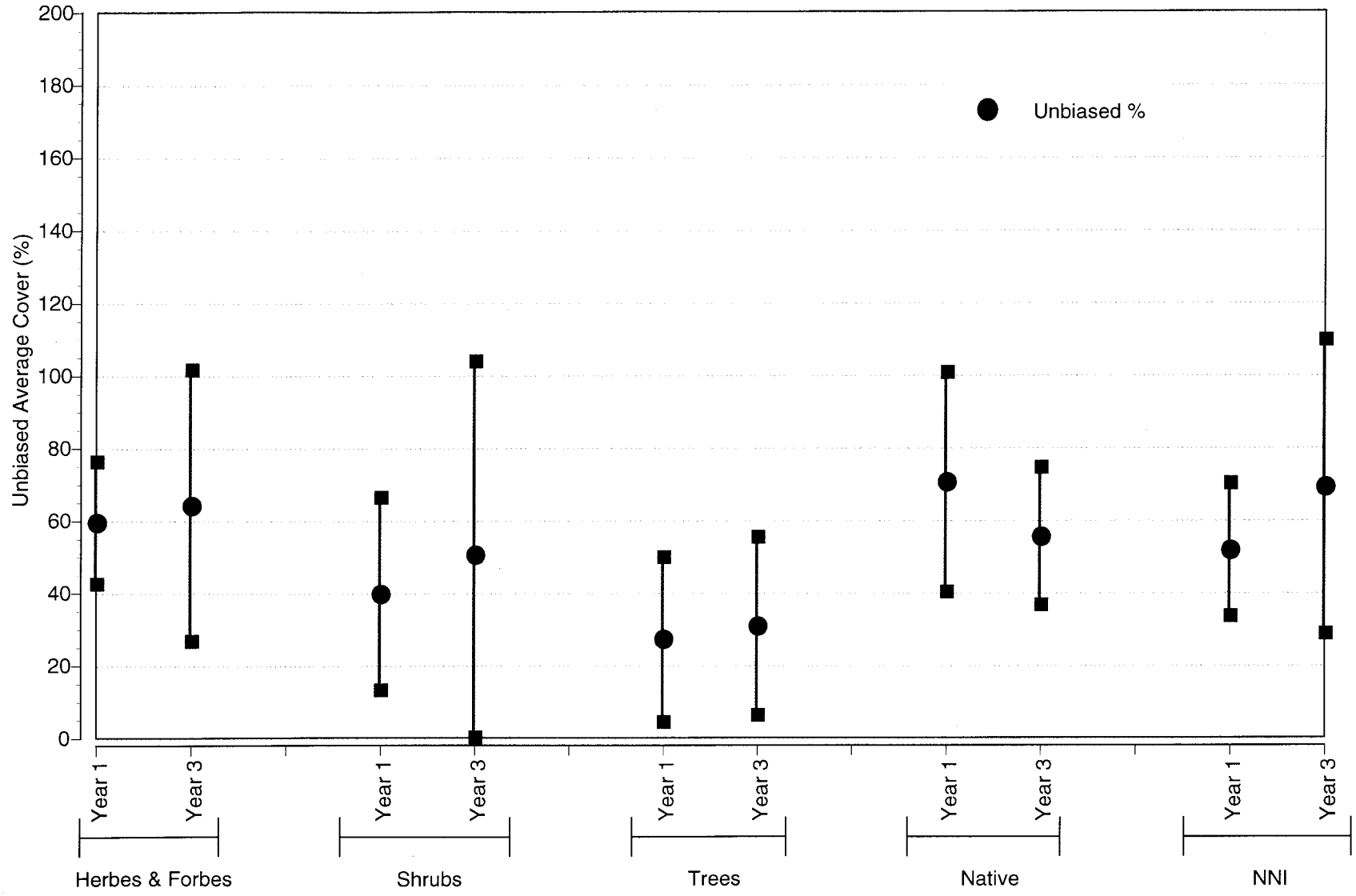


RIDOLFI Inc.

**COMMENCEMENT BAY RESTORATION**

YEAR 3 (2004) MONITORING REPORT

January 2005

Figure 3-14

Confidence intervals for Middle Waterway (Simpson/Trustees) riparian vegetation cover, by cover type.

PlantCoverConfInt.dg5

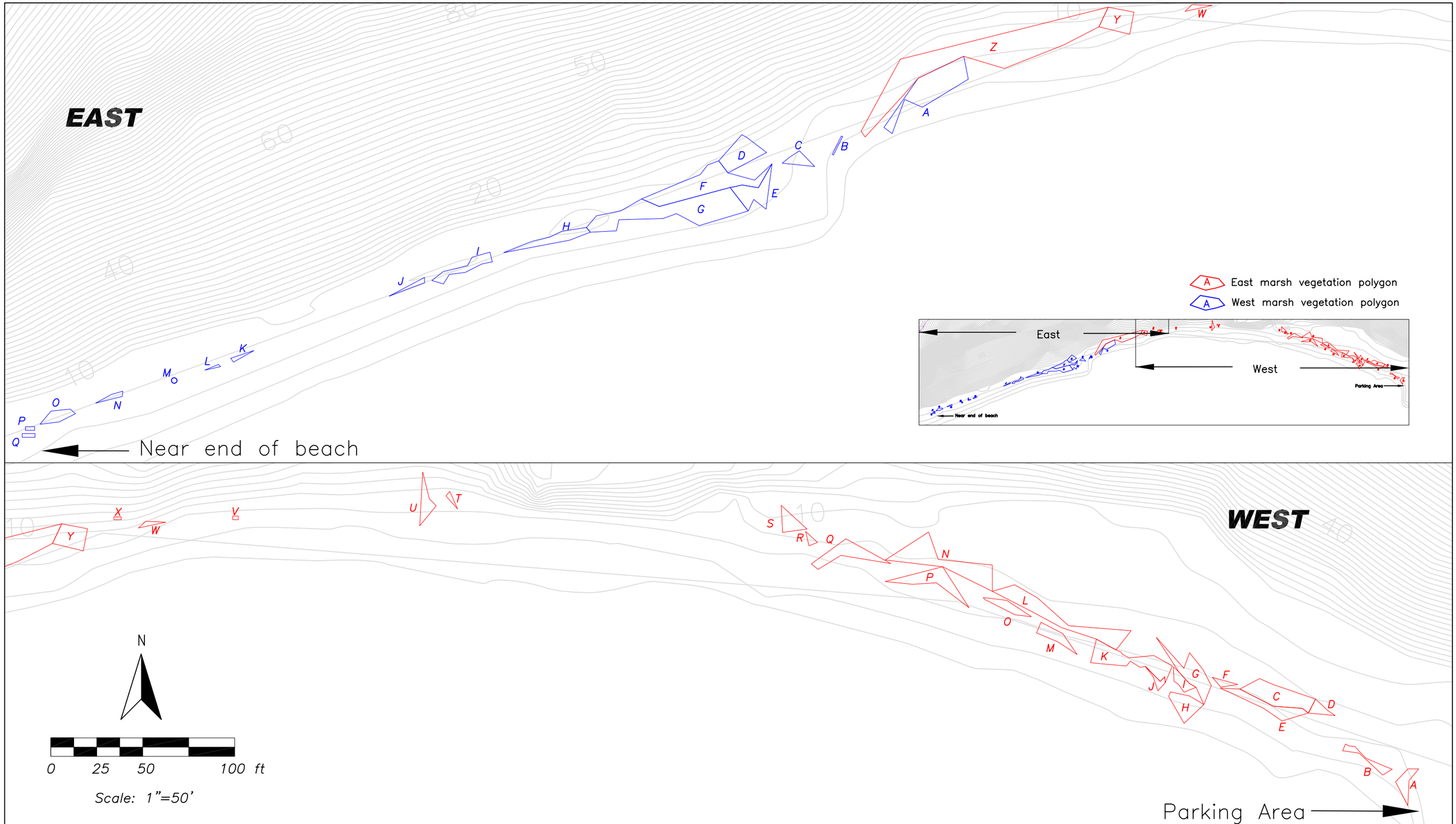


| | | | |
|---|---|---|---|
| RIDOLFI Inc. | COMMENCEMENT BAY RESTORATION | January 2005 | Figure 3-19 |
| | YEAR 3 (2004) MONITORING REPORT | Yowkwala marsh vegetation coverage | |